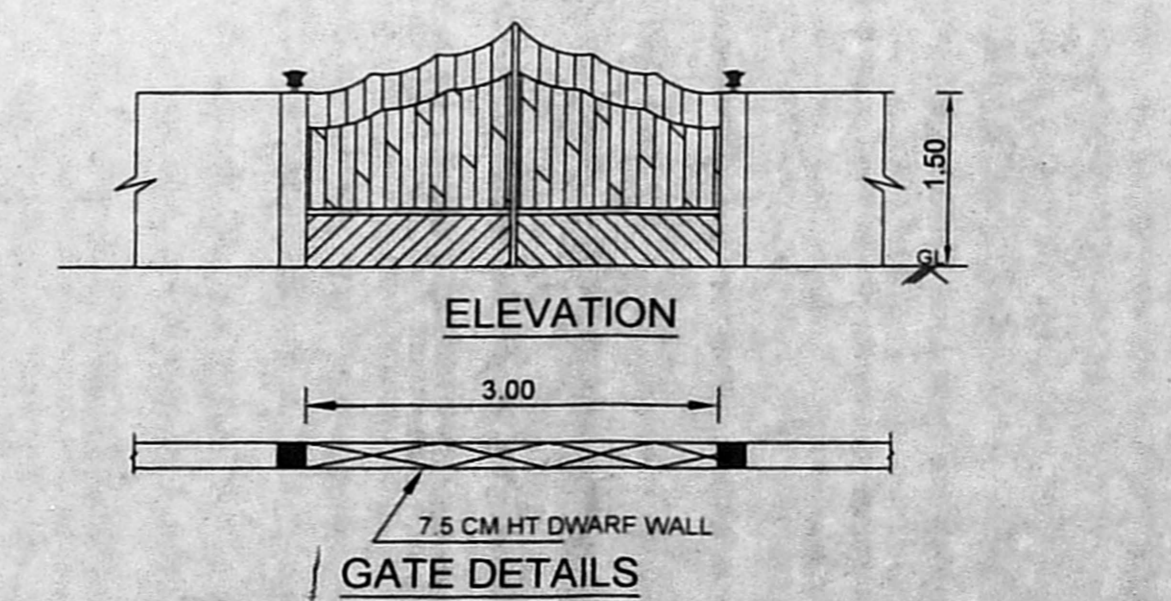
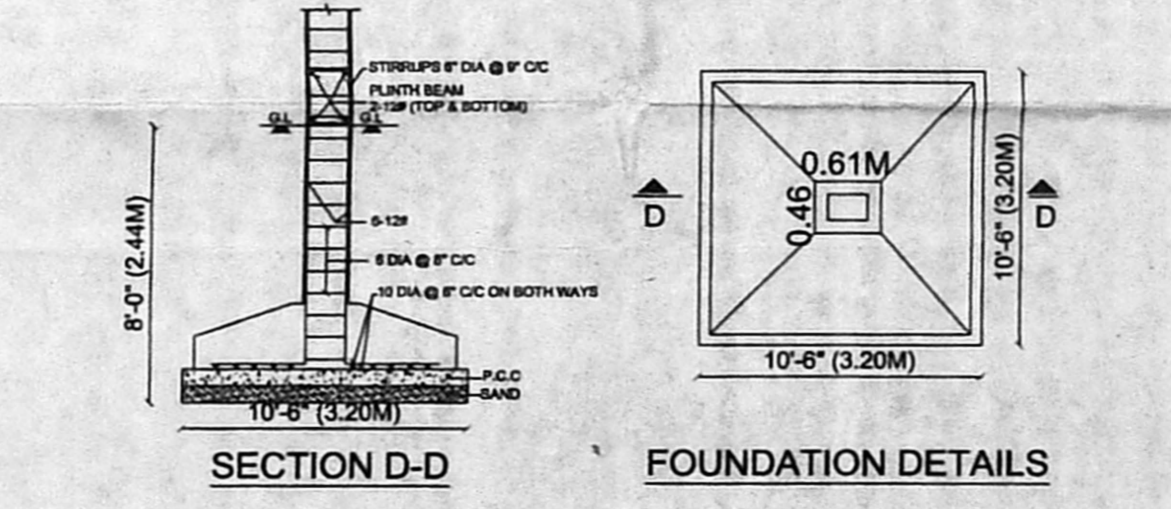
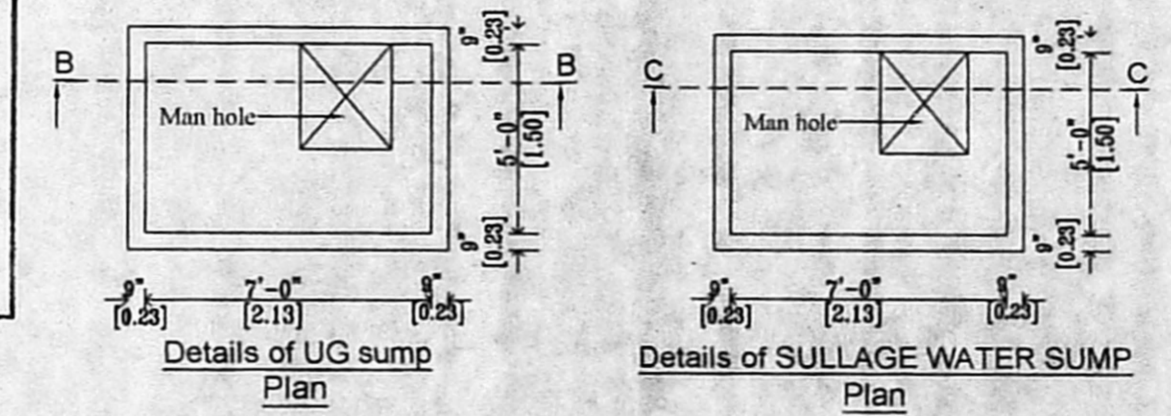
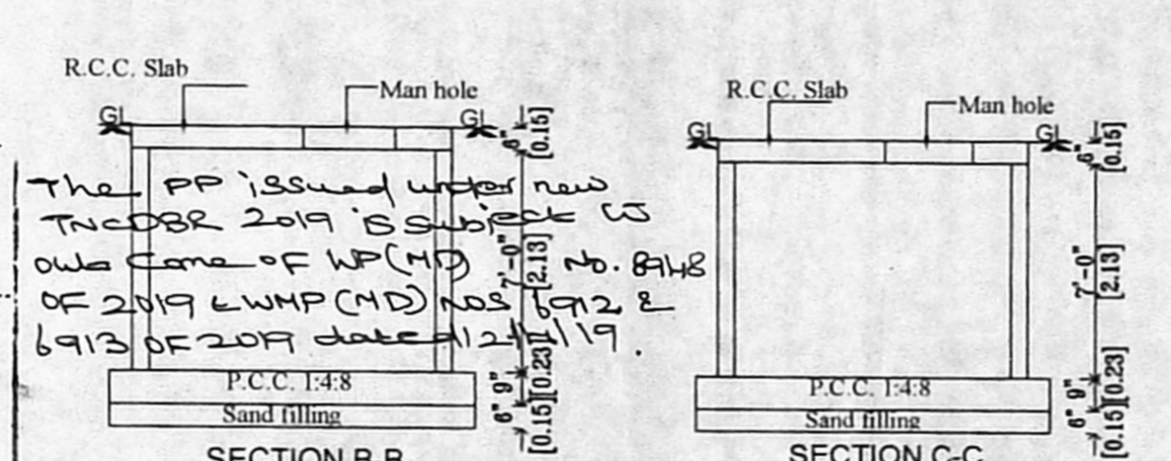


APPROVED
 Subject to conditions mentioned in this office letter
 SB/C/19/2019
 No. Dated 22.05.2019
 Deputy Planner (Hr. High Rise Buildings)
 Chennai Metropolitan Development Authority,
 Chennai - 600 008



REVISION PLAN SHOWING THE PROPOSED CONSTRUCTION OF RESIDENTIAL BUILDING AT PLOT NO. 615, DOOR NO. 51, 51ST STREET, K.K.NAGAR, CHENNAI 600078, COMPRISED IN S.NO. 255 PART. T.O. NO. 10, BLOCK NO.54 OF VIRUGAMBAKKAM VILLAGE, MAMBALAM - GUINDY TALUK, CHENNAI DISTRICT, GREATER CHENNAI CORPORATION.
 ZONE : VIII DIVISION

SPECIFICATION:
 SAND FILLING IN FOUNDATION
 PCC 1:4:8 IN FOUNDATION
 BRICK WORK IN CM 1:5
 RCC WORK, M25 GRADE
 PLASTERING IN CM 1:4
 NOTE: MINIMUM CONCRETE GRADE USED IS - M25 [1:1:2]

JOINERY DETAILS

MD DOOR	3'6" X 7'0"	1.07 X 2.13
FD DOOR	6'0" X 7'0"	1.81 X 2.13
D1 DOOR	3'0" X 7'0"	0.91 X 2.13
D2 DOOR	2'6" X 7'0"	0.76 X 2.13
FW WINDOW	6'0" X 4'0"	1.81 X 1.22
W WINDOW	4'0" X 4'0"	1.22 X 1.22
W1 WINDOW	3'0" X 4'0"	0.91 X 1.22
KW WINDOW	4'0" X 3'0"	1.22 X 0.91
V VENTILATOR	2'0" X 2'0"	0.61 X 0.61

PREVIOUSLY APPROVED IN CMDA VIDE PERMIT NO B/SPL.BLDG./246/2018, FILE NO BC/1/10663/18 DATED 31/10/18.

AREA STATEMENT

DESCRIPTION	SQ.M
AS PER DOC	355.35
AS PER PATTA	355.00
AS PER SUPERIMPOSED SITE EXTENT	355.00

FLOOR	FSI AREA (m ²)
FIRST FLOOR	232.86
SECOND FLOOR	232.86
THIRD FLOOR	232.86
TOTAL	698.58

F.S.I = $\frac{698.58}{355.0} = 1.968$

REFERENCE

	PROPOSED
	ROAD
	BOUNDARY

SCALE : 1:100

OWNER'S SIGNATURE:

ARCHITECT SIGNATURE:
 K. ANITHA, B.Arch.,
 Reg. No. CA/2011/53769
 No.1, Seodiammanpet Street, Saidapet,
 Chennai - 600 015, Ph: 99410 85299
 E-mail ID - anitha9489@yahoo.co.in